





E-911 Address Map Village of Weston, Vt

- Building footprint**
-  Residential
 -  Commercial
 -  Public
 -  Accessory

- Road data were developed by the Windham Regional Commission using 1:5000 Vermont orthophotos and GPS field data in 2007.

- Building footprints were digitized by WRC staff from 2006 1:5000 Vermont orthophotos and attributed with information obtained from E-911 Esite data in 2010.

- Surface waters are originally from the Vermont Hydrography Dataset and edited by WRC using 1:5000 Vermont orthophotos and GPS field data in 2007.

- All other features on this map were developed by WRC from GPS field data in 2007 and 2006 1:5000 Vermont orthophotos.



TN



WINDHAM REGIONAL COMMISSION
139 Main St • Suite 505 • Brattleboro, VT 05301
(802) 257-4547 www.rpc.windham.vt.us

