





E-911 Address Map






Village of Saxtons River

Town of Rockingham, Vt.





Legend

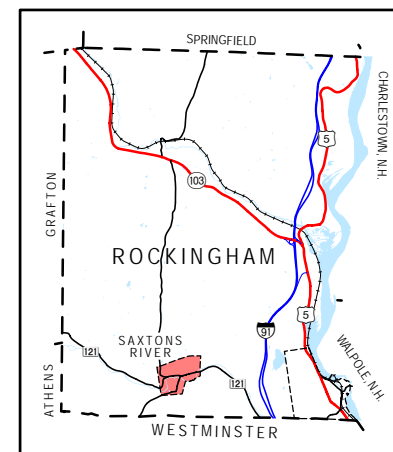
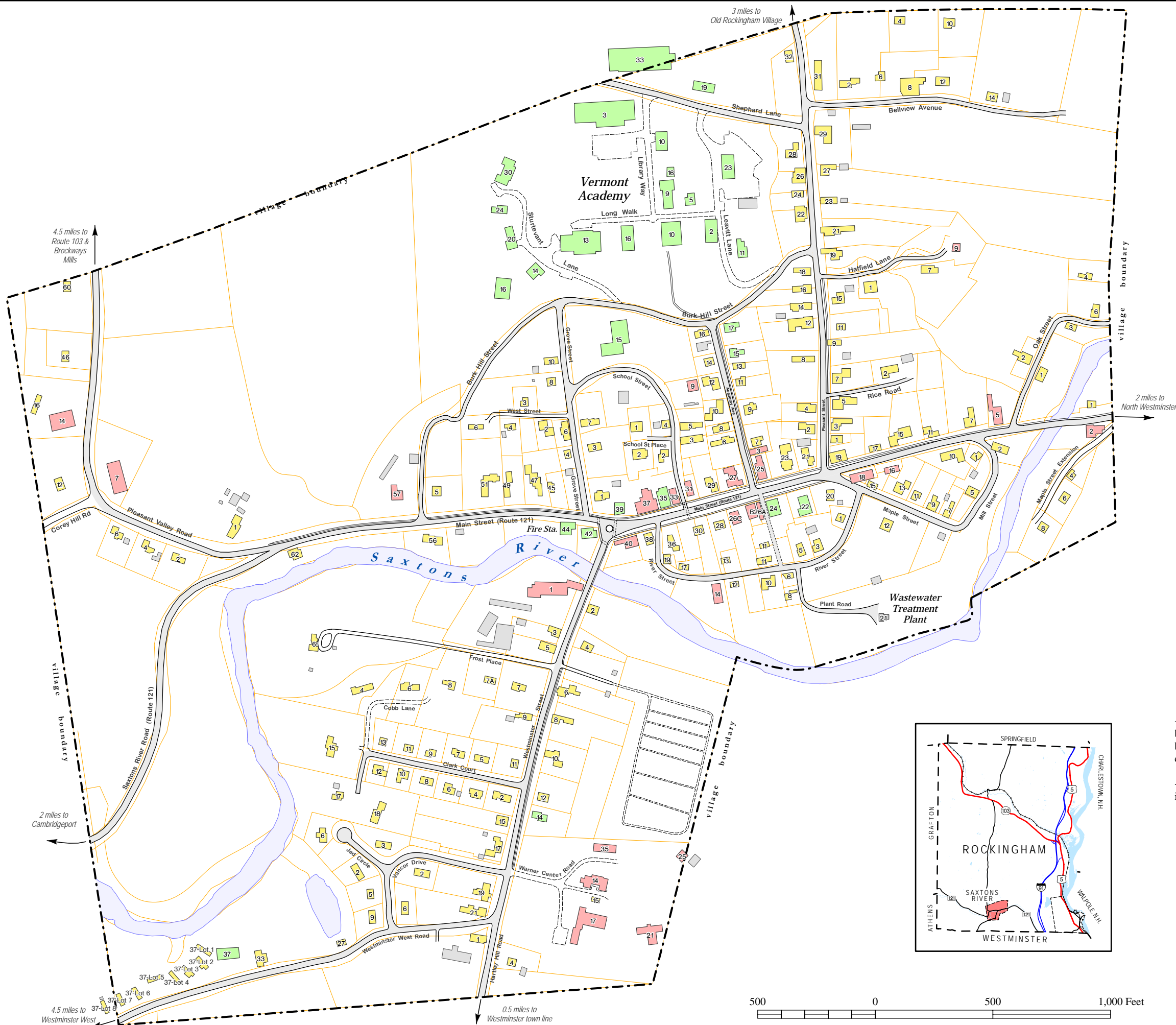
-  Parcel boundary
-  Paved road
-  Unpaved road
-  Water bodies

Building footprint

-  Accessory
-  Commercial
-  Industrial
-  Public
-  Residential

Street edges

-  Public
-  Sidewalk
-  Private
-  Crosswalk



- Parcel boundaries are taken from 1:5000-based AutoCad data developed by Russell Graphics, Corning, NY in 1999. The locations of these boundaries are approximate, and any errors in the data have not been corrected.

- Building footprints were digitized by WRC staff and attributed with information obtained from the Town of Rockingham in 2008.

