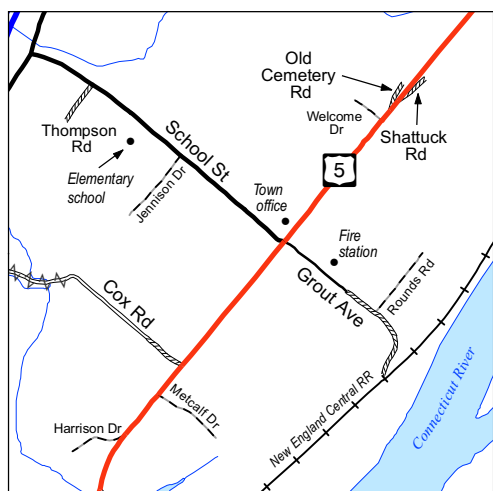
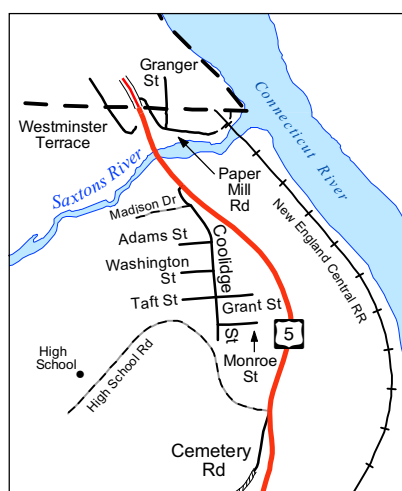


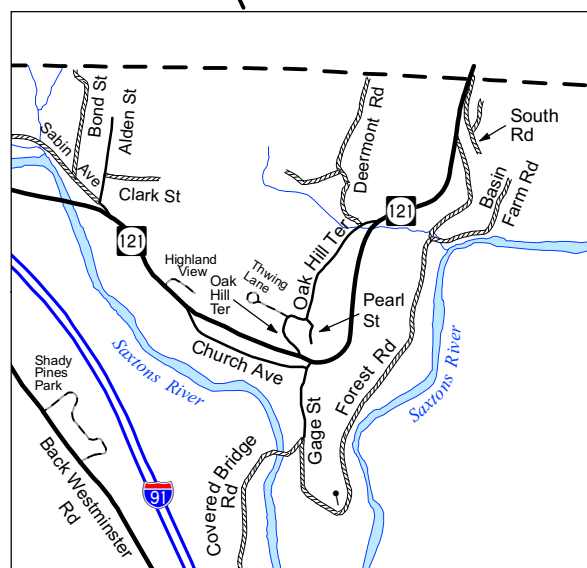
Westminister West



Westminister



Kissell Hill


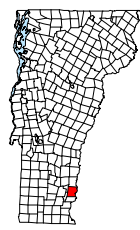


North Westminister

0.25 0 0.25 0.5 Miles

scale of insets 1:20,000

Road Map Town of Westminister, Vt.



November 2006

1 0 1 2 Miles
scale 1:48,000

- Interstate highway
- Federal or state highway
- Class 1 town highway - paved
- Class 2 town highway - paved
- Class 3 town highway - paved
- Class 3 town highway - unpaved
- Class 4 town highway/trail
- Impassable road
- Legal trail
- Private road/drive
- Symbol denotes change in road name
- Railroad

Data sources:

- Highway data are from Vt. Agency of Transportation sources (VGIS data layer RDSnnnnn). Data were corrected and updated by Windham Regional Commission in 2006 using Vermont digital orthophotos and information provided by the Town of Westminister.
- Highway attributes (i.e. class and pavement) are from AOT highway maps. These data were corrected by WRC GIS staff in 2006 using information provided by the Town of Westminister.
- Railroad data were taken from VGIS data layer RR. These data were developed by digitizing railroad centerlines from 1:5000 orthophotos.
- Surface waters are from the Vermont Hydrography Dataset (VGIS data layer SWnnnnnnn). The dataset was generated at a scale of 1:5000 and was developed using digital orthophotos, topographic maps, color infrared aerial photography and other ancillary data sources.