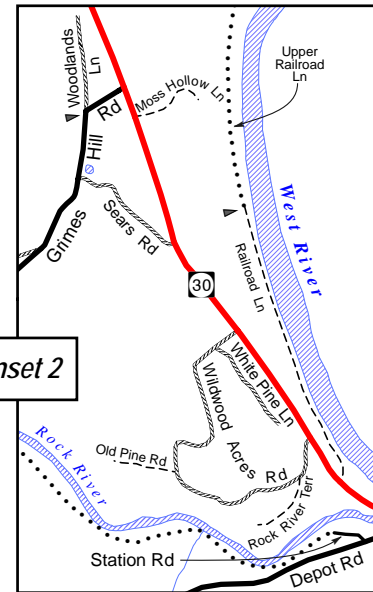
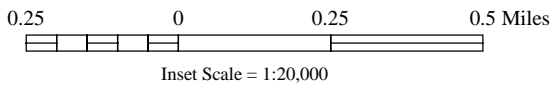


Map Inset 1

Municipal Facilities

- a. Newbrook Fire & Rescue
- b. Windham County Sheriffs
- c. Town Offices
- d. Elementary School
- e. Town Garage
- f. South Newfane - Williamsville Fire Department

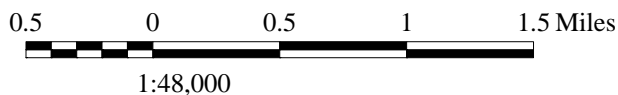


Map Inset 2

Road Map

Town of Newfane, Vt.

September 2006



- State highway
- Class 2 town highway - paved
- Class 2 town highway - unpaved
- Class 3 town highway - paved
- Class 3 town highway - unpaved
- Class 4 town highway (unpaved) *
- Legal town trail *
- Private road/drive
- Arrow indicates change in road name
- Stream
- River or pond

* Note: most class 4 town highways and legal town trails are impassable to automobiles

Data sources:

- Highway data are from Vt. Agency of Transportation sources (VGIS data layer RDSnnnnn). Data were corrected and updated by Windham Regional Commission in 2006 using Vermont digital orthophotos and information provided by the Town of Newfane.

- Surface waters are from the Vermont Hydrography Dataset (VGIS data layer SWnnnnnnn). The dataset was generated at a scale of 1:5000 and was developed using digital orthophotos, topographic maps, color infra-red aerial photography and other ancillary data sources.