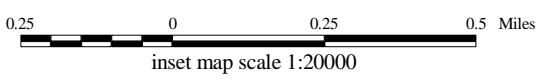
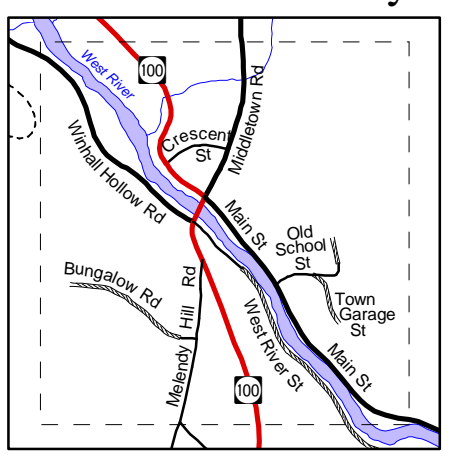
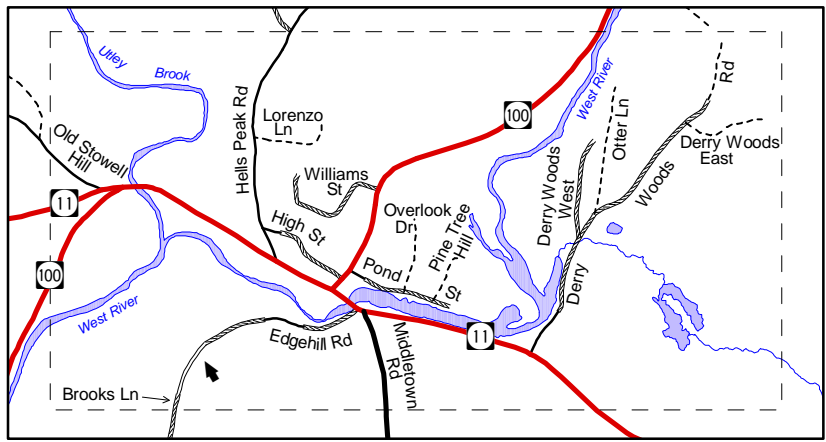



Londonderry






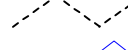

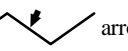
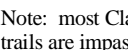
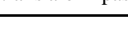

South Londonderry



Road Map

Town of Londonderry Vt.



-  State highway (paved)
-  Class 2 town highway - paved
-  Class 2 town highway - unpaved
-  Class 3 town highway - paved
-  Class 3 town highway - unpaved
-  Class 4 town highway (unpaved)
-  Legal town trail
-  Private road/drive
-  Stream
-  Pond
-  arrow denotes change in road name

Note: most Class 4 town highways and legal town trails are impassable to automobiles.

Sources:

- Town highway locations are from Vt. Agency of Transportation sources (VGIS data layer RDSnnnnn) and were developed by digitizing 1989 1:5000 orthophotos and from GPS data collection for Enhanced 9-1-1. Data were corrected by WRC GIS staff in 2002 using digital orthophotos and information provided by officials from the Town of Londonderry.
- Town highway attributes (i.e. class and pavement) are from AOT highway maps. These data were corrected by WRC GIS staff using information provided by officials from the Town of Londonderry.
- Road names data were provided by the Town of Londonderry.
- Surface waters were digitized 1974 1:20,000 orthophotos by the University of Vermont's School of Natural Resources under contract with OGIS.