

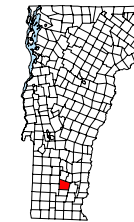
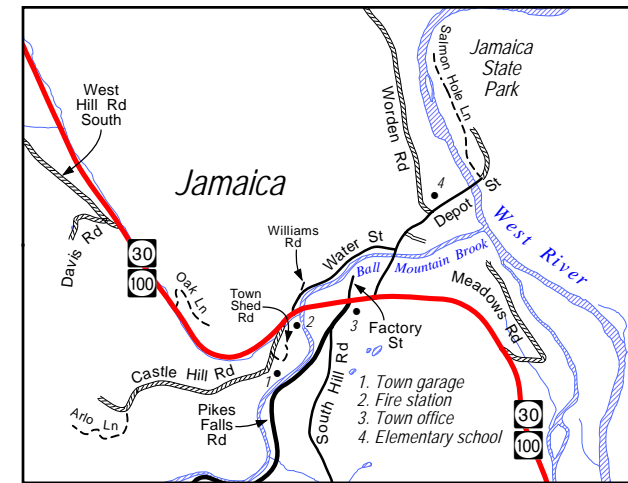


Road Map Town of Jamaica, Vt.

May 2007



Map scale -- 1:50,000



Inset scale -- 1:31,680
1" = 1/2 mile

- State Highway
- Class 2 town highway - paved
- Class 2 town highway - unpaved
- Class 3 town highway - paved
- Class 3 town highway - unpaved
- Class 4 town highway (unpaved)
- Legal town trail
- Private road/drive
- impassable road
- arrow denotes change in road name
- Town boundary
- Stream
- River or pond

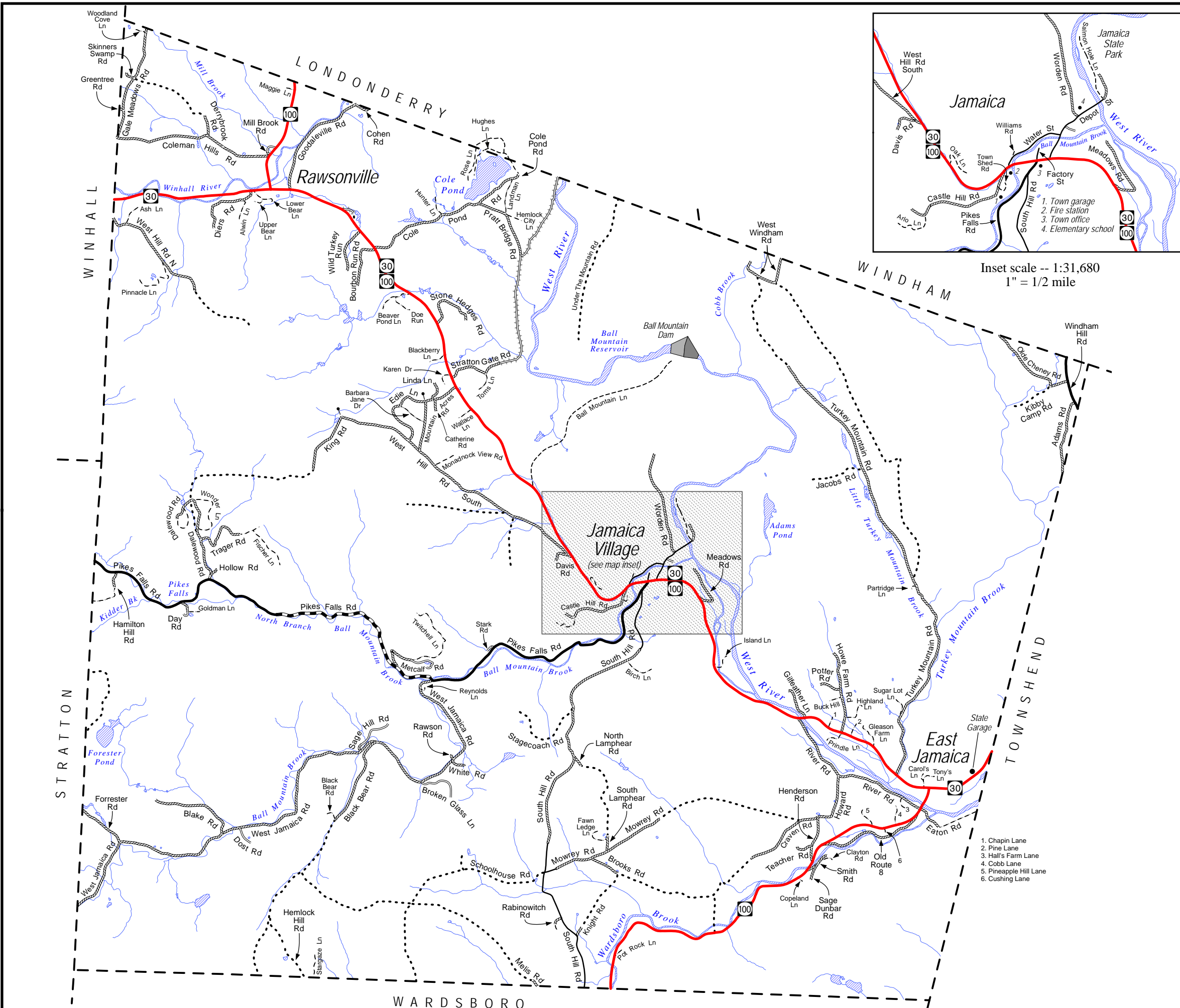
Note: most class 4 town highways and legal town trails are impassable to automobiles.

Sources:

- Highway data are from Vt. Agency of Transportation sources (VGIS data layer RDSnnnnn). Data were corrected and updated by Windham Regional Commission in 2007 using Vermont digital orthophotos and information provided by the Town of Jamaica

- Surface waters are from the Vermont Hydrography Dataset (VGIS data layer SWnnnnnnn). The dataset was generated at a scale of 1:5000 and was developed using digital orthophotos, topographic maps, color infra-red aerial photography and other ancillary data sources.

1. Chapin Lane
2. Pine Lane
3. Hall's Farm Lane
4. Cobb Lane
5. Pineapple Hill Lane
6. Cushing Lane



WARDSBORO