

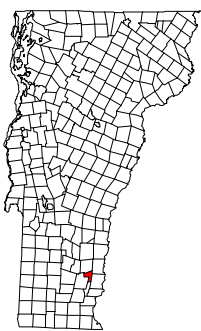


# Road Map

## Town of Athens, Vermont

August 2004



0.5 0 0.5 1 Miles

scale 1:30,000

- Class 2 town highway - paved
- Class 2 town highway - unpaved
- Class 3 town highway - paved
- Class 3 town highway - unpaved
- Class 4 town highway (unpaved)
- Private road/drive
- Stream
- Town boundary
- River or pond

Data sources:

- Highway locations were originally digitized from 1989 1:5000 orthophotos by Greenhorne & O'Mara Inc. under contract with OGIS.
  - Town highway attributes (i.e. class and pavement) are from AOT highway maps.
  - Road names data were provided by the Town of Athens.
  - Surface waters are from the Vermont Hydrography Dataset (VGIS data layer SWnnnnnnn). The dataset was generated at a scale of 1:5000 and was developed using digital orthophotos, topographic maps, color infrared aerial photography and other ancillary data sources.
- Note: the legal status of Class 4 roads shown on this map has not been verified. Their depiction on this map does not necessarily mean a town right-of-way exists at that location.