
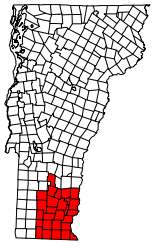


2006 Windham Regional Plan



June 2006; c:\RegPln06\Trans_existing.mxd

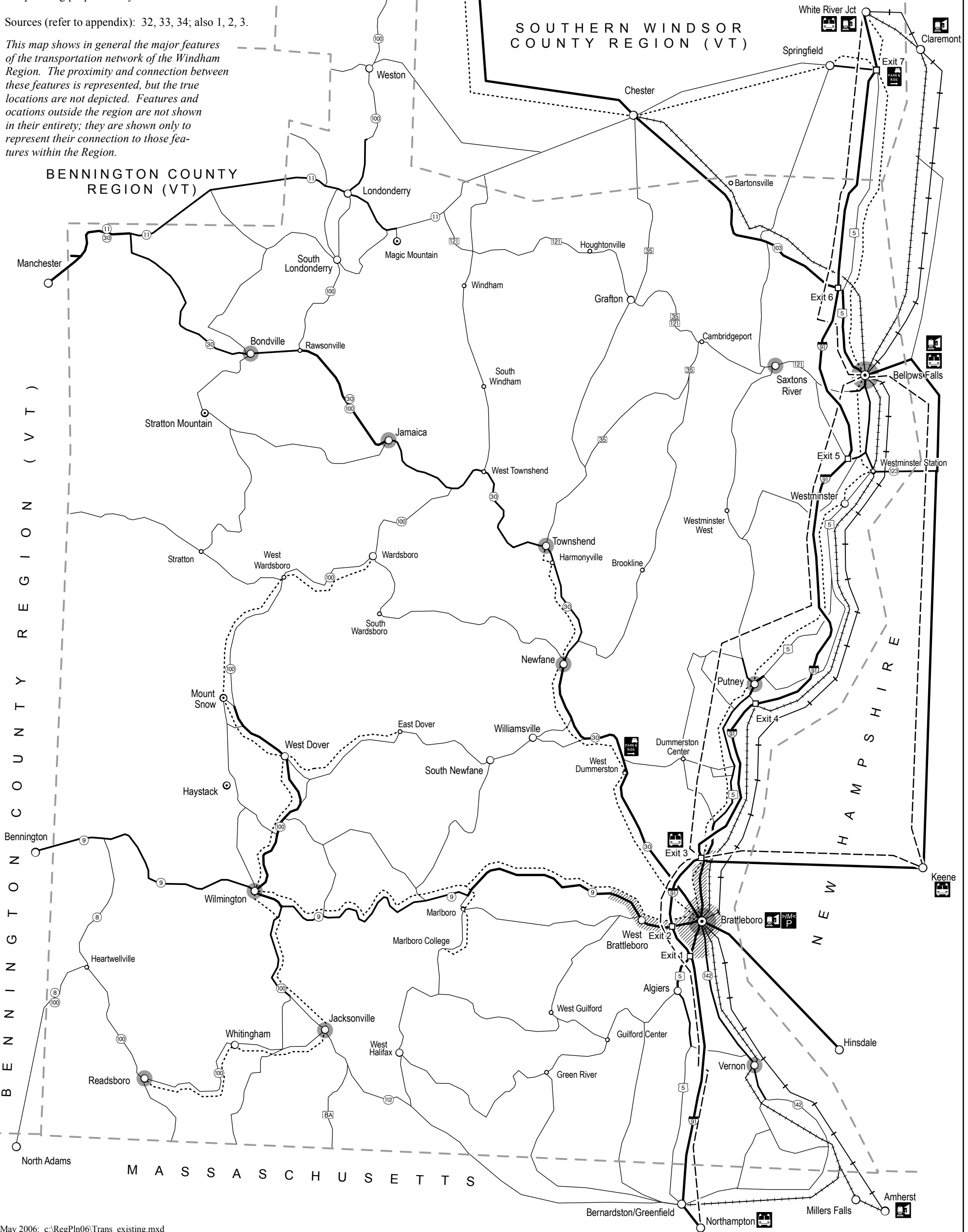
Note: This map should be used for general reference and planning purposes only.

Sources (refer to appendix): 32, 33, 34; also 1, 2, 3.

This map shows in general the major features of the transportation network of the Windham Region. The proximity and connection between these features is represented, but the true locations are not depicted. Features and locations outside the region are not shown in their entirety; they are shown only to represent their connection to those features within the Region.

Existing Transportation Network

- Highway - higher traffic volume
- Highway - lower traffic volume
- Bus route - inter-city
- Bus route - fixed-route
- Bus service - in-town
- Rail service - freight
- Rail service - passenger
- Intermodal facility - passenger
- Train station
- Bus station (inter-city)
- Park and Ride lot
- Village with pedestrian facilities (sidewalks)



May 2006; c:\RegPln06\Trans_existing.mxd