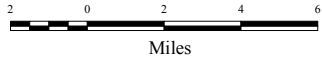
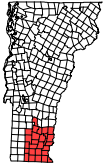


# 2006 Windham Regional Plan

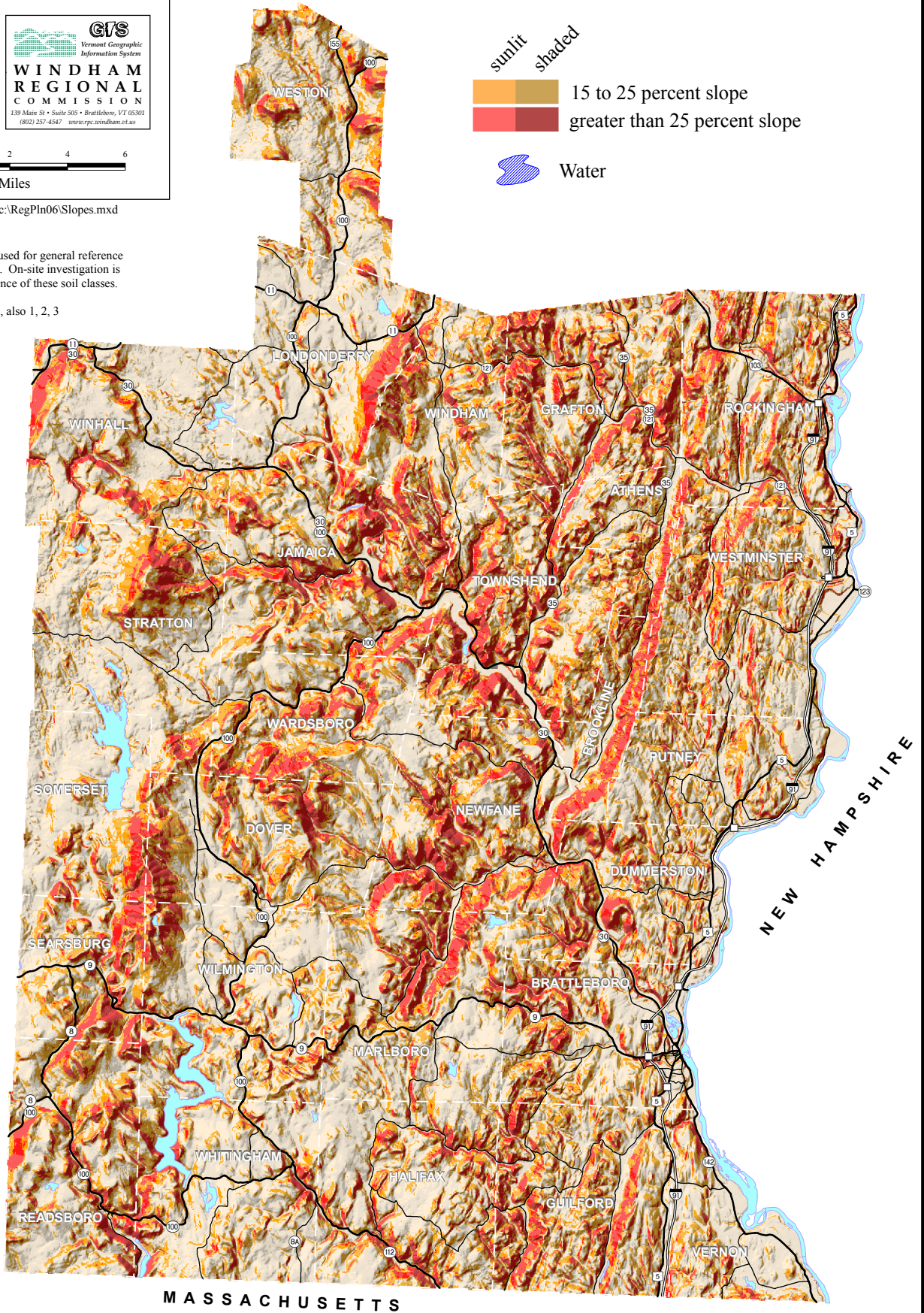
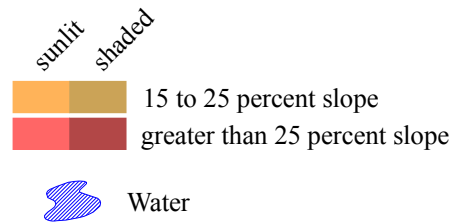


November 2006; c:\RegPln06\Slopes.mxd

Note: This map should be used for general reference and planning purposes only. On-site investigation is required to verify the existence of these soil classes.

Sources (see appendix): 36, also 1, 2, 3

## Steep Slopes



MASSACHUSETTS