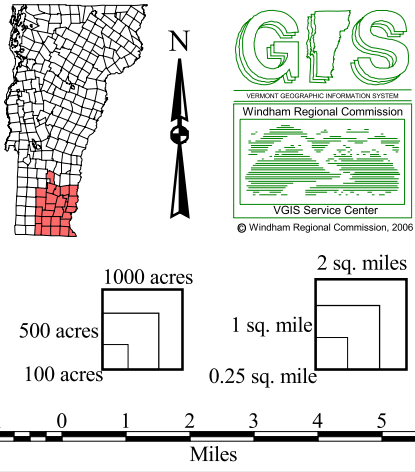


# 2006 Windham Regional Plan

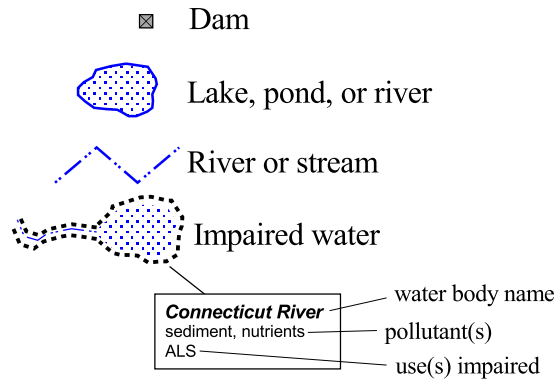


December 2006; CAREGLN06IMPAIR.APR: 11x17 map

Note: This map should be used for general reference and planning purposes only.

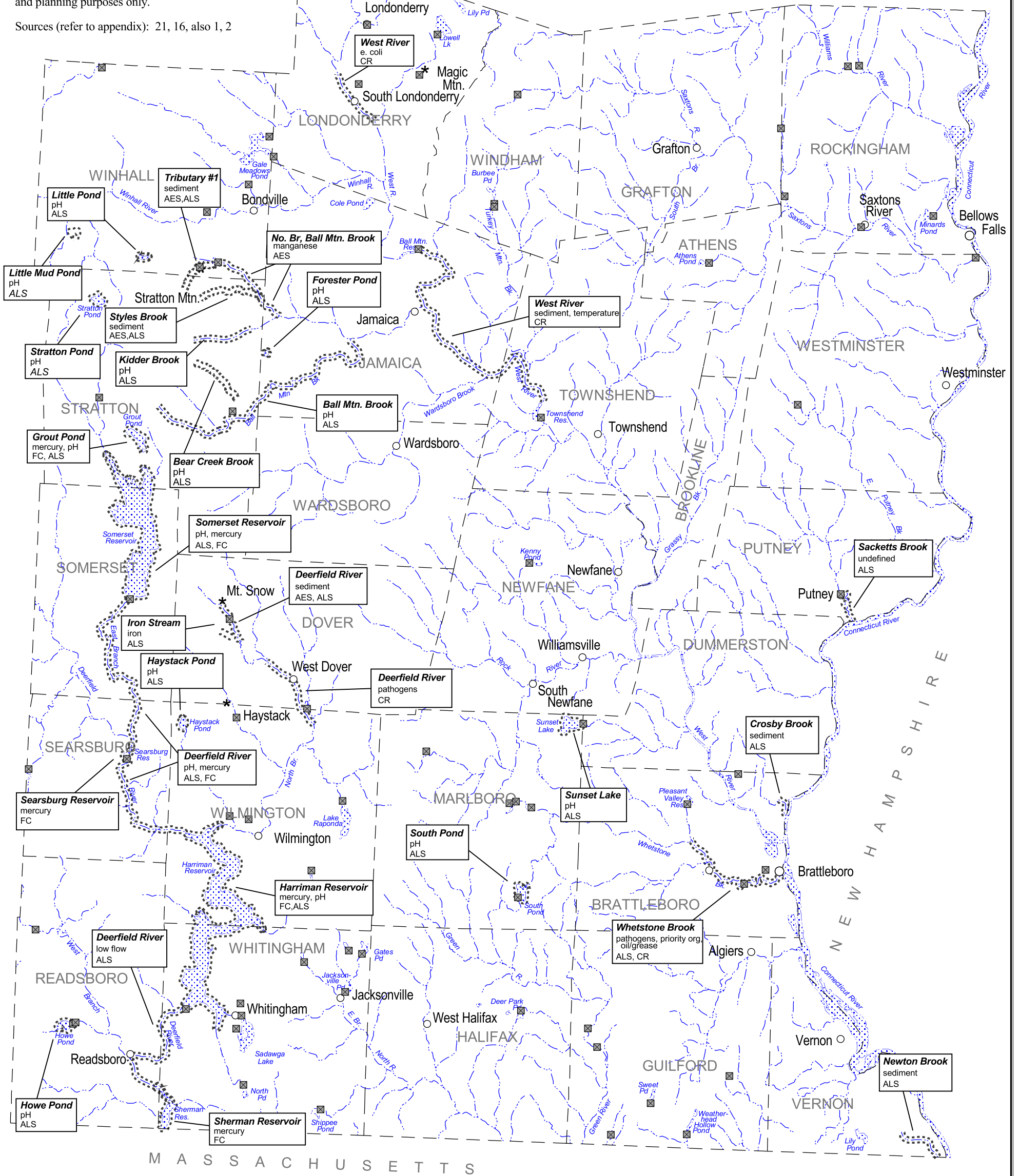
Sources (refer to appendix): 21, 16, also 1, 2

## Dams and Impaired Waters



Uses impaired:  
 AES - aesthetics  
 ALS - aquatic life support  
 FC - fish consumption  
 CR - contact recreation (i.e. swimming)  
 2CR - secondary contact recreation (fishing, boating)

Impaired waters as shown on this map are those that are listed in the State of Vermont Year 2006 List of Waters in the 303(d) list, or in Part B or D.



M A S S A C H U S E T T S