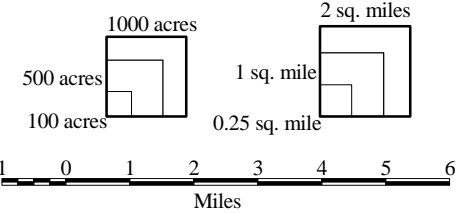
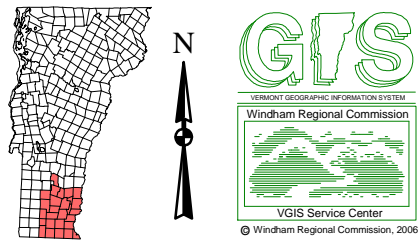


# 2006 Windham Regional Plan



November 2006; C:\REGPLN06\WATERRES.APR: 11x17 map

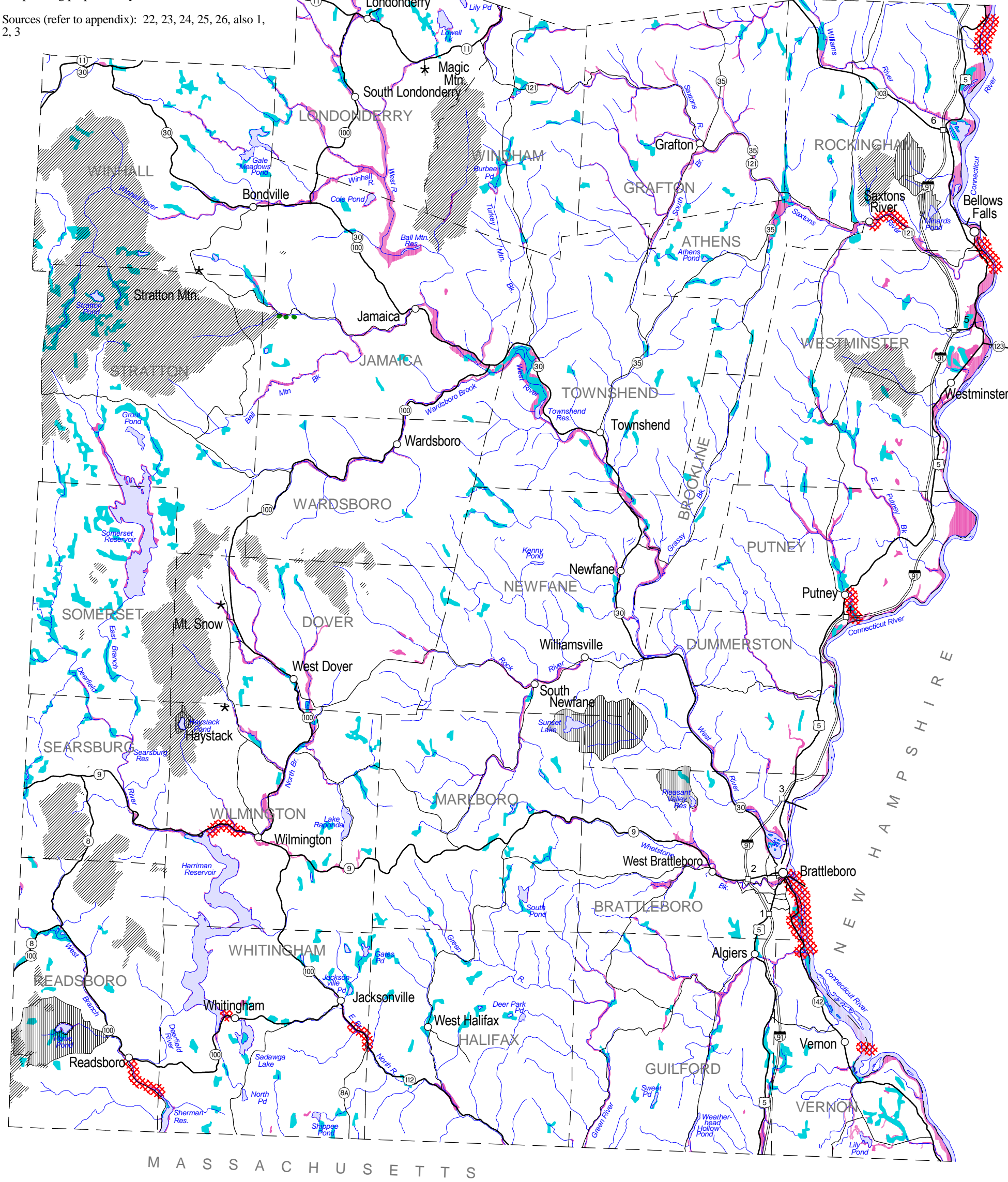
Note: This map should be used for general reference and planning purposes only.

Sources (refer to appendix): 22, 23, 24, 25, 26, also 1, 2, 3

## Water Resources

- Outstanding resource water
- Watershed of Class A(1) waters
- Watershed of Class A(2) waters
- Areas dominated by wetlands
- Areas dominated by floodplains
- Waste management zone
- Lake, pond, or river
- River or stream

Notes:  
 - Class A(1) waters, or "ecological waters," include those watersheds designated as such by VT Water Resources Board, and by default, all waters above 2500 feet.  
 - Class A(2) waters, or "public waters supply waters" are waters that contribute to a community's water system.  
 - Waste management zones have been enlarged slightly to improve visibility.



M A S S A C H U S E T T S